



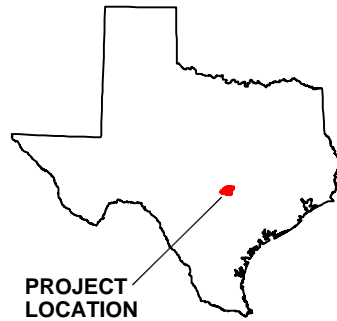




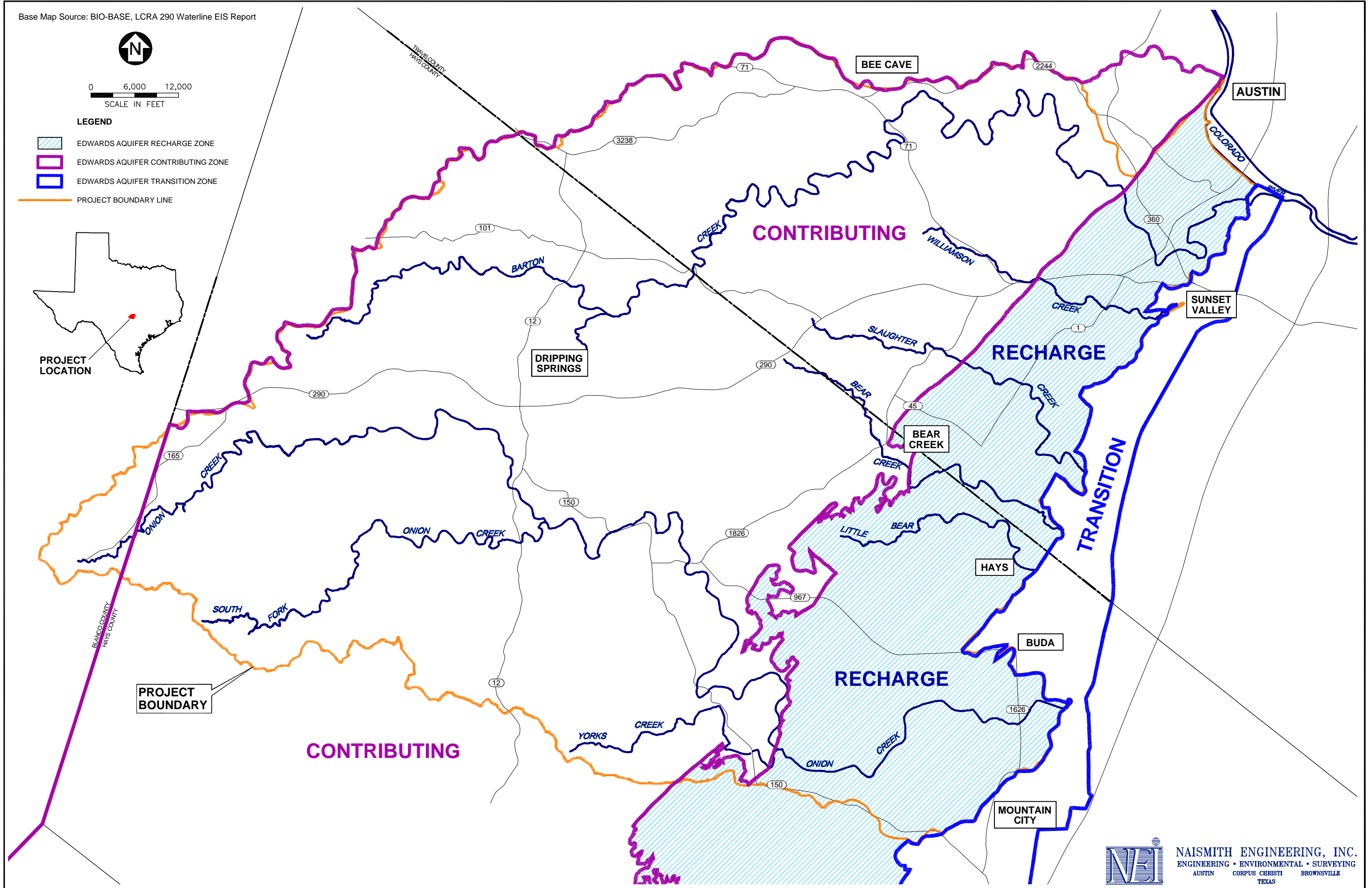
0 6,000 12,000
SCALE IN FEET

LEGEND

-  EDWARDS AQUIFER RECHARGE ZONE
-  EDWARDS AQUIFER CONTRIBUTING ZONE
-  EDWARDS AQUIFER TRANSITION ZONE
-  PROJECT BOUNDARY LINE



PROJECT LOCATION



NAISMITH ENGINEERING, INC.
 ENGINEERING • ENVIRONMENTAL • SURVEYING
 AUSTIN CORPUS CHRISTI BROWNSVILLE
 TEXAS